



OAKLANDS FARM SOLAR PARK

Applicant: Oaklands Farm Solar Ltd

Habitat Constraints Plans

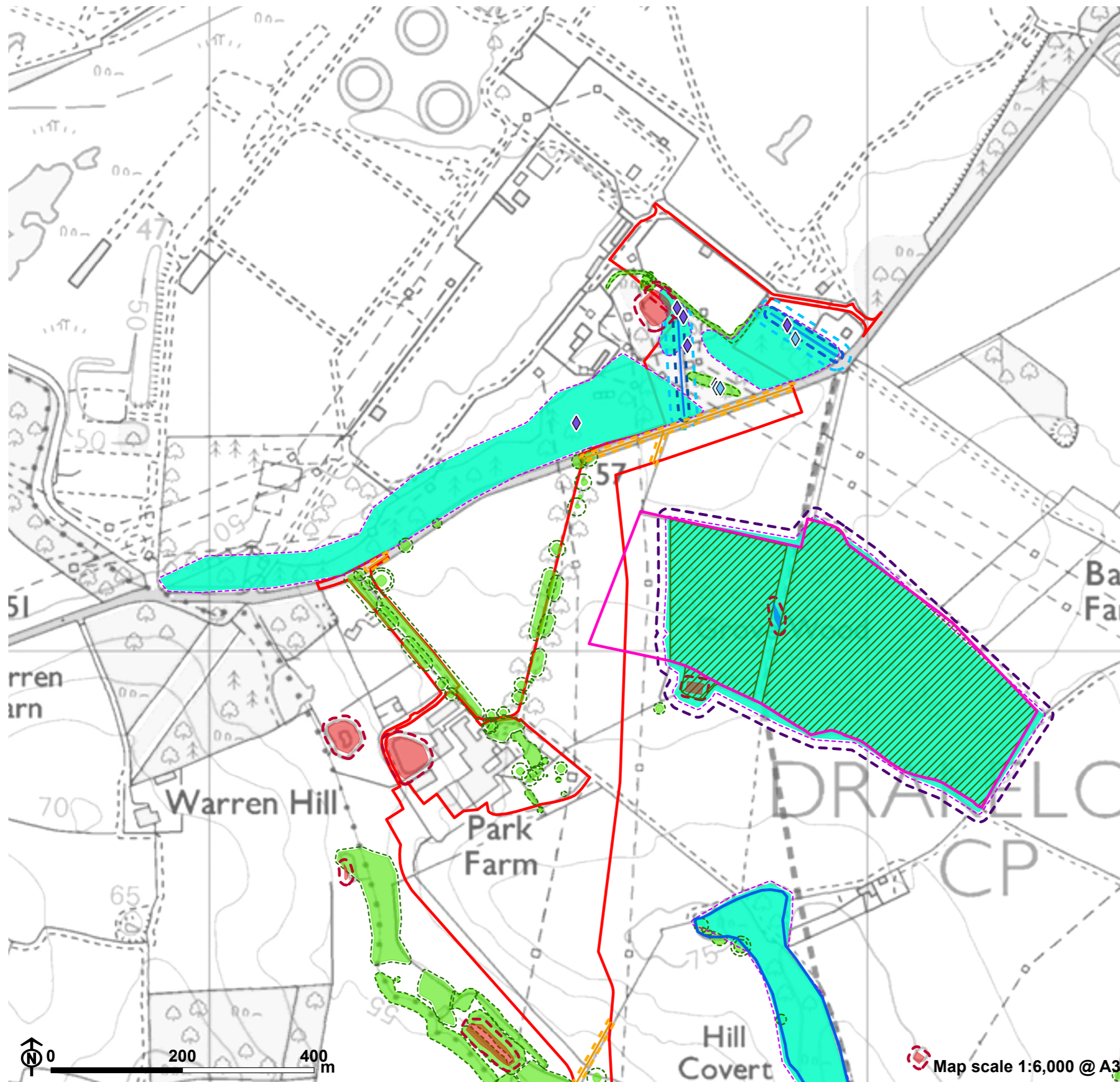
October 2024

Document Ref: EN010122/D5/13.8

Version: Deadline 5



Figure 1a: Habitat constraints plan



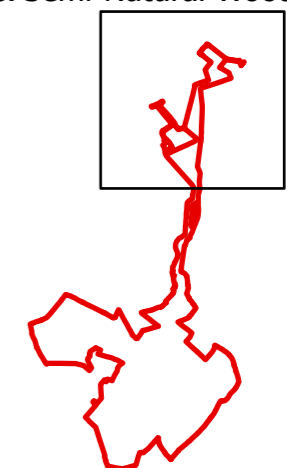
- Site boundary
- Potential Local Wildlife Site (pLWS)
- Local Wildlife Site (LWS)
- Pond
- Pond 8m buffer
- Hedgerow (within site boundary)
- Hedgerows 5m buffer
- Watercourse (within site boundary)
- Watercourse 8m buffer
- Watercourse 20m buffer

Invasive species

- ◆ Himalayan Balsam
- ◆ Rhododendron

Tree and woodland plan taken from Appendix 6.14

- Tree
- Tree Root Protection Area
- Woodland
- Woodland Root Protection Area
- Ancient woodland extent buffer
- Ancient & Semi-Natural Woodland



Map scale 1:6,000 @ A3

PINS reference: EN010122



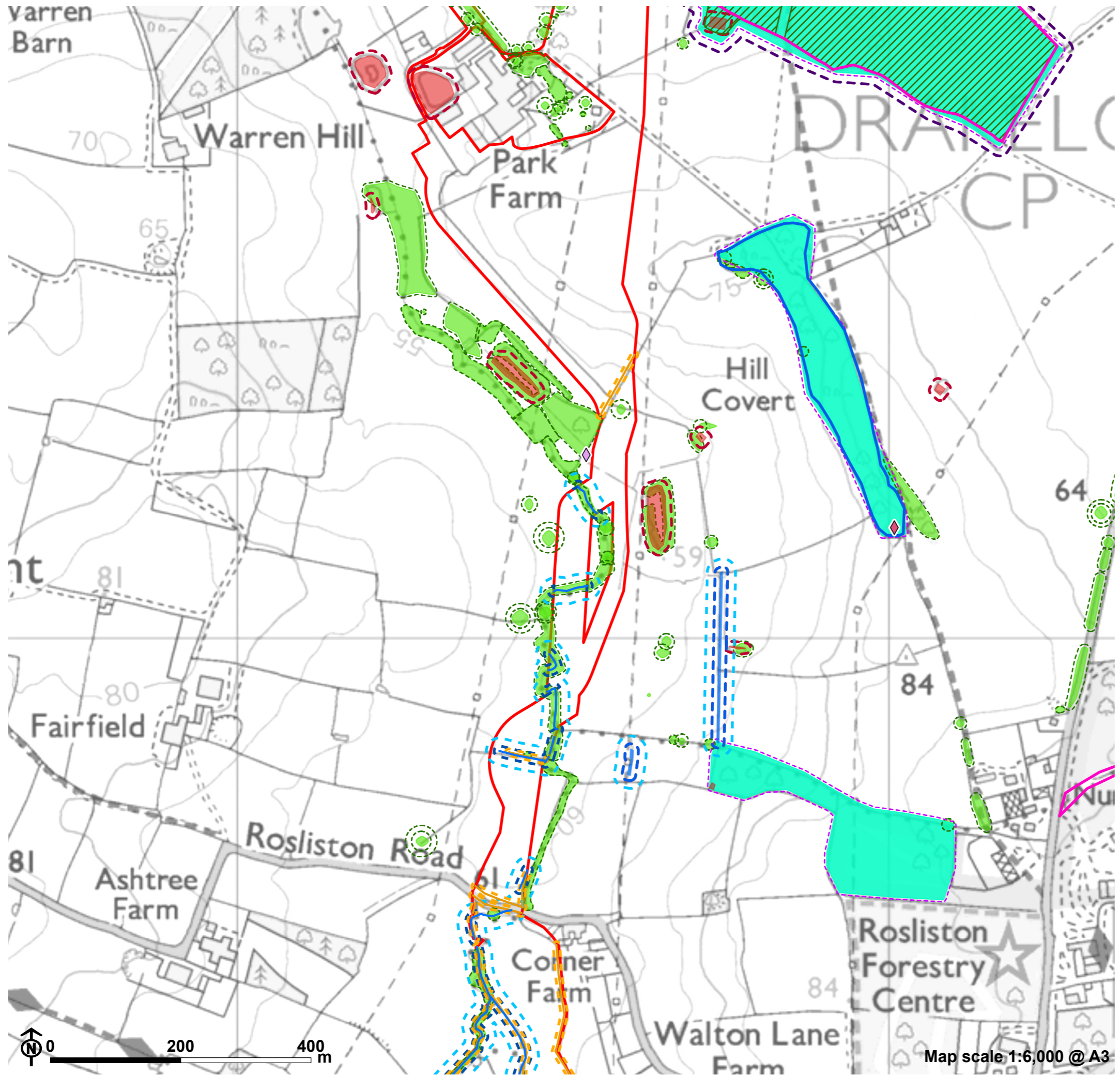


Figure 1b: Habitat constraints plan

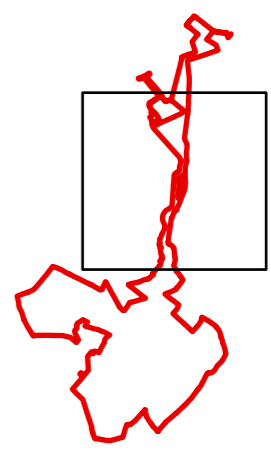
- Site boundary
- Potential Local Wildlife Site (pLWS)
- Local Wildlife Site (LWS)
- Pond
- Pond 8m buffer
- Hedgerow (within site boundary)
- Hedgerows 5m buffer
- Watercourse (within site boundary)
- Watercourse 8m buffer
- Watercourse 20m buffer

Invasive species

- ◆ Japanese Knotweed
- ◆ Other

Tree and woodland plan taken from Appendix 6.14

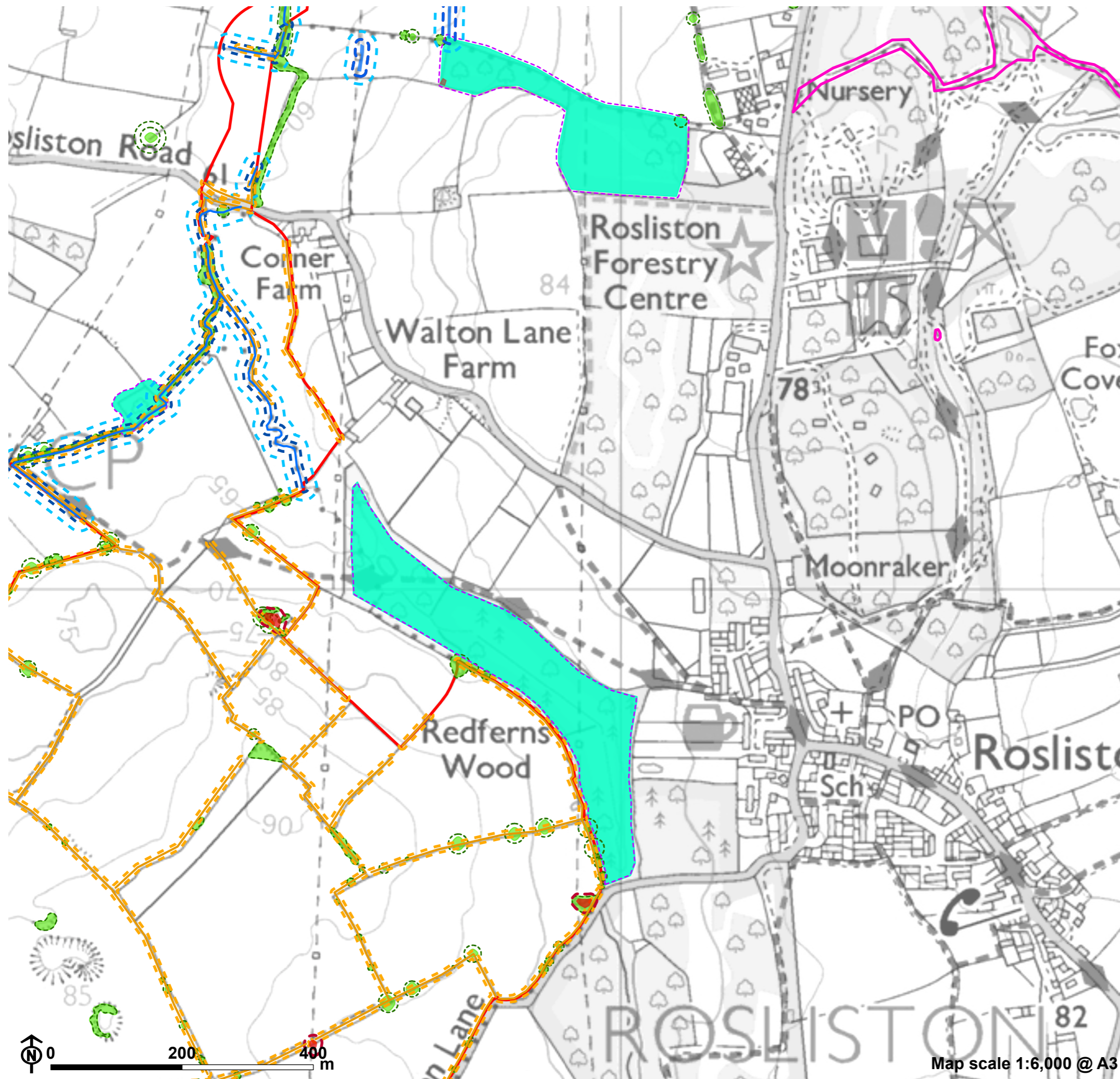
- Tree
- Tree Root Protection Area
- Woodland
- Woodland Root Protection Area
- Ancient woodland extent buffer
- Ancient & Semi-Natural Woodland



PINS reference: EN010122



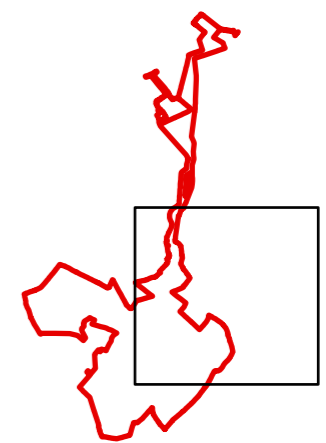
Figure 1c: Habitat constraints plan



- Site boundary
- Local Wildlife Site (LWS)
- Pond
- Pond 8m buffer
- Hedgerow (within site boundary)
- Hedgerows 5m buffer
- Watercourse (within site boundary)
- Watercourse 8m buffer
- Watercourse 20m buffer

Tree and woodland plan taken from Appendix 6.14

- Tree
- Tree Root Protection Area
- Woodland
- Woodland Root Protection Area



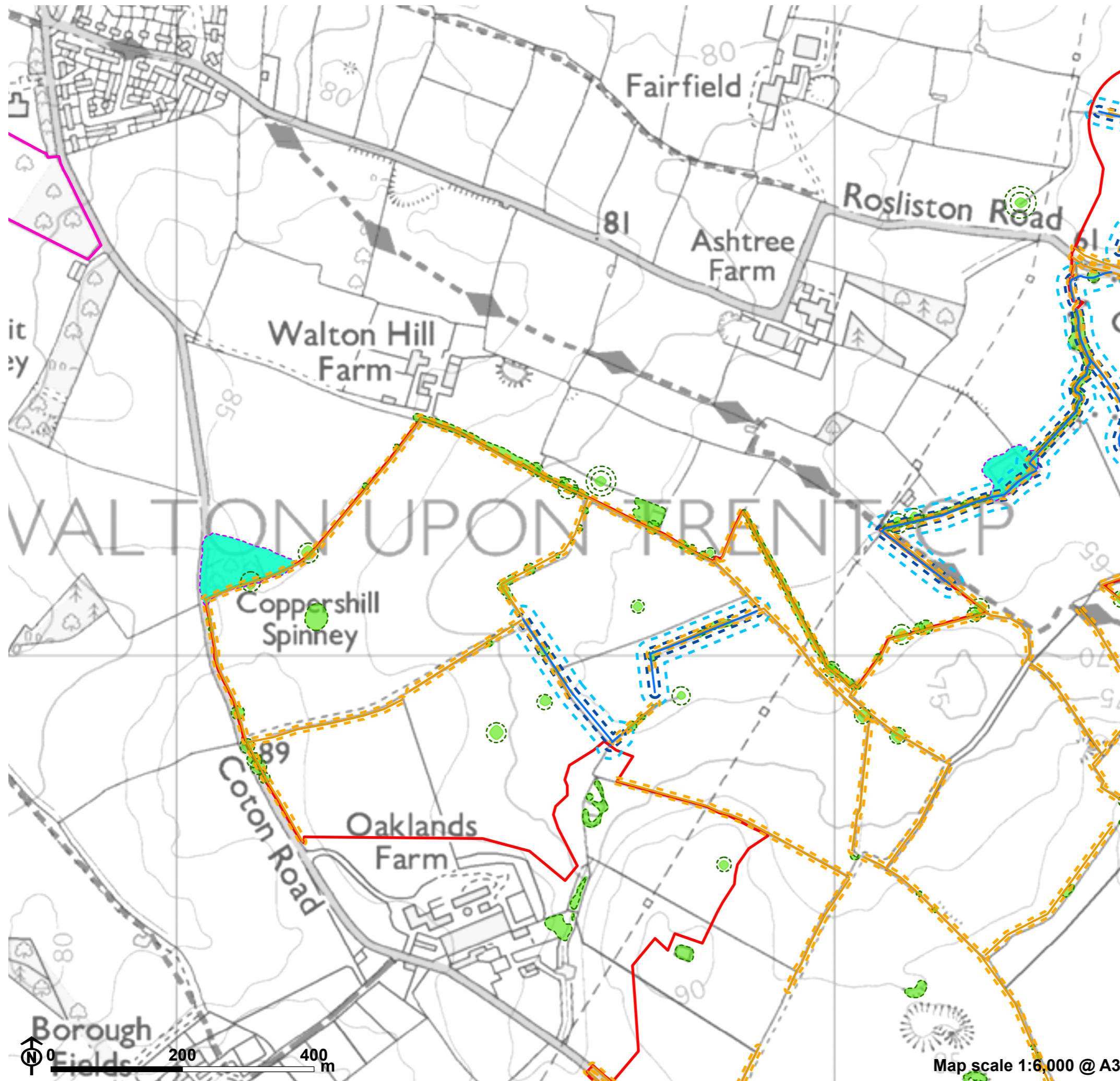
Map scale 1:6,000 @ A3

PINS reference: EN010122

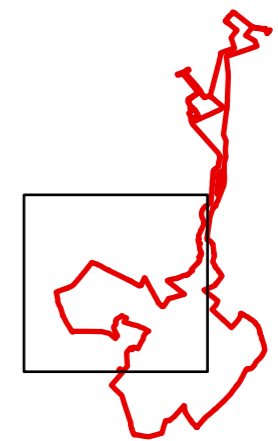




Figure 1d: Habitat constraints plan



- Site boundary
- Local Wildlife Site (LWS)
- Pond
- Hedgerow (within site boundary)
- Hedgerows 5m buffer
- Watercourse (within site boundary)
- Watercourse 8m buffer
- Watercourse 20m buffer
- Tree and woodland plan taken from Appendix 6.14**
- Tree
- Tree Root Protection Area
- Woodland
- Woodland Root Protection Area

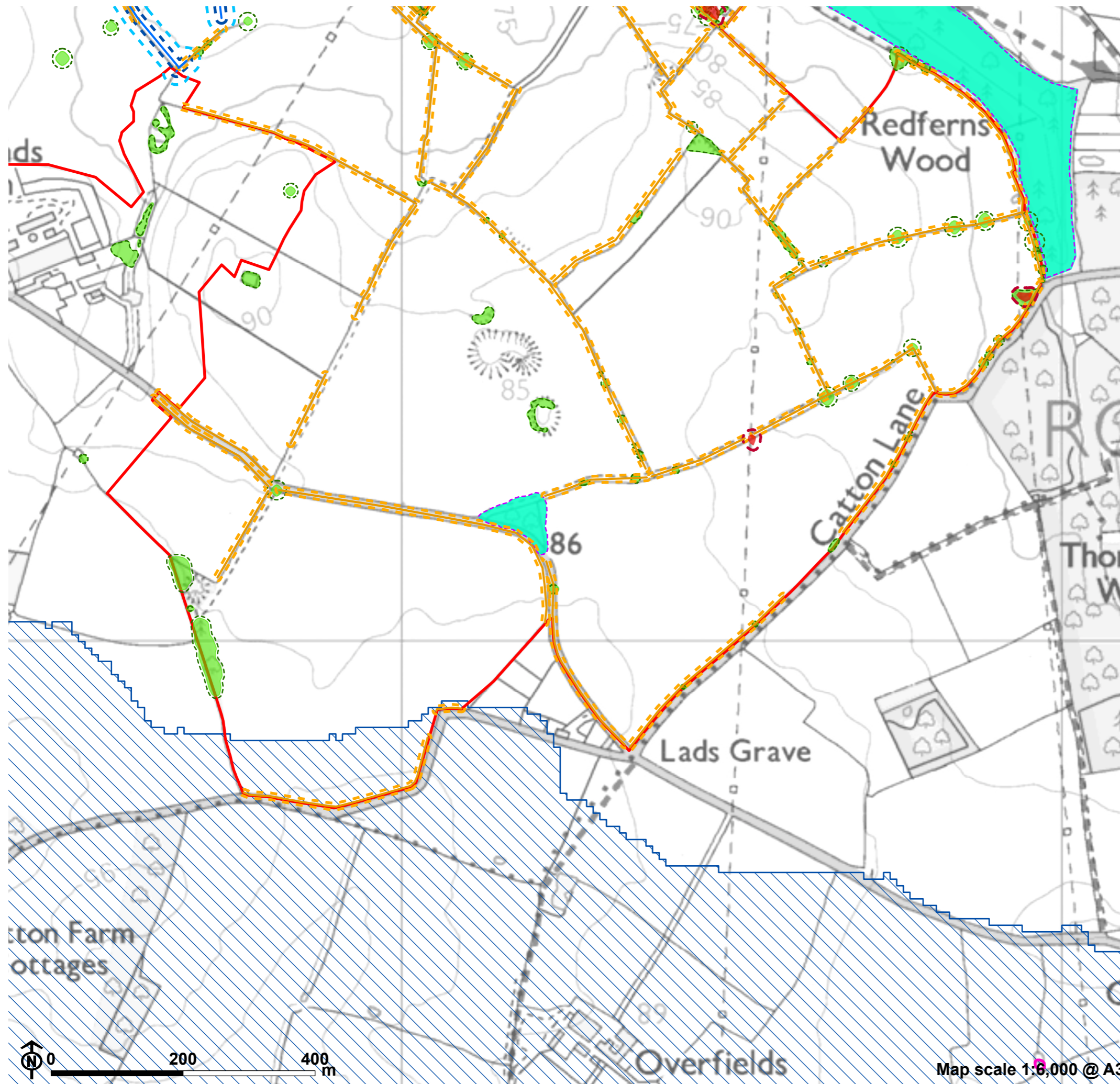


PINS reference: EN010122

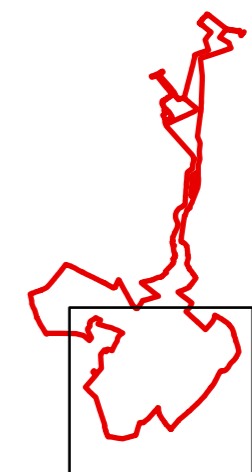
Map scale 1:6,000 @ A3



Figure 1e: Habitat constraints plan



- Site boundary
- River Mease catchment
- Local Wildlife Site (LWS)
- Pond
- Pond 8m buffer
- Hedgerow (within site boundary)
- Hedgerows 5m buffer
- Watercourse (within site boundary)
- Watercourse 8m buffer
- Watercourse 20m buffer
- Tree and woodland plan taken from Appendix 6.14**
- Tree
- Tree Root Protection Area
- Woodland
- Woodland Root Protection Area



PINS reference: EN010122

Map scale 1:6,000 @ A3